

This document provides a summary of the water right data in the default judgment for this subfile as well as any amendments and corrections to the default judgment. In the event there is a discrepancy between a description of water rights set forth in this document and the specific Court order that determines that right, the specific Court order is controlling.

Subfile No.: **21.27.19-T**

Court No.: **CV-WH-03-570**

CID Assessment Number: **NONE**

Date of Filing of Default Judgment: **January 12, 2007**

Defendants: **ANGELICA RAMOS
EMILIO RAMOS**

A. NO RIGHT (Surface Water Only):

a. **Office of the State Engineer File No(s):** 6

b. **Priority:**
NONE

c. **Source:**
Surface waters of the Pecos River Stream System

d. **Purpose of Use:**
NO RIGHT

e. **Point(s) of Diversion:**
NONE
Ditch Name: Carlsbad Irrigation District Main Canal
Location: As set forth in Part G of this Appendix

f. Location and Amount of No Right Acreage:

Section 19, Township 21S, Range 27E, N.M.P.M.

Pt. SE¼ and Lot 28, La Huerta Circle Drive Addition 0.20 acres







Total: 0.20 acres (No Right)

As shown on the attached revised Hydrographic Survey Map for Subfile No. 21.27.19-T, and the CID Section Hydrographic Survey Map Sheet No. 37 (1999-2011), included in Part F of this Appendix, representing the Court record as of the date of the filing of this Decree.

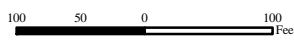
g. **Amount of Water:**
NONE



Legend

-  Point of Diversion
-  Canals / Ditches
- Tract Boundaries**
-  Surface Water Only
-  Supplemental Groundwater
-  Reservoir / Pond
-  No Right

2009 Digital Orthophotography
 Grid Interval = 1000
 Scale 1" = 150'
 1:1,800




STATE OF NEW MEXICO
Office of the State Engineer
 John R. D'Antonio, Jr., P.E., State Engineer

Pecos River Stream System
Carlsbad Irrigation District
 Hydrographic Survey
 Township 21

D.D.

Angelica &
 Emilio Ramos
 Subfile 21.27.19-T
 12/16/2010



PAE